

[Download pdf ebook] Columbia River Gorge National Scenic Area (National Geographic Trails Illustrated Map)

Columbia River Gorge National Scenic Area (National Geographic Trails Illustrated Map)

National Geographic Maps - Trails Illustrated
*ePub | *DOC | audiobook | ebooks | Download PDF*


821

Columbia River Gorge


National Scenic Area




TRAILS ILLUSTRATED
TOPOGRAPHIC MAP



REVISED REGULARLY
WATERPROOF • TEAR-RESISTANT

 Download

 Read Online

#610701 in BooksColor: Oregon/Washington Universal Map 2009-01-01Format: Folded MapOriginal language:EnglishPDF # 1 9.00 x .30 x 4.20l, .20 Binding: Map2 pagesNational Geographic Columbia River Gorge #821 by Oregon - 821 | File size: 42.Mb

National Geographic Maps - Trails Illustrated : Columbia River Gorge National Scenic Area (National Geographic Trails Illustrated Map) before purchasing it in order to gage whether or not it would be worth my time,

and all praised Columbia River Gorge National Scenic Area (National Geographic Trails Illustrated Map):

2 of 2 people found the following review helpful. Nice map but does not show millage points on trails. Fairly important along with the elevations for hiking. By John Verburg Nice map but does not show millage points on trails. Fairly important along with the elevations for hiking. Also some known trails are missing which can lead to getting lost for a bit if one should take the wrong turn. Millage points on the roads, but not trails. How odd for an outdoor hiking map. The maps for Mt. Rainer and Yellowstone are much better in these regards. A smaller scale would be much better as well for a hiking map even though it would require more maps. 0 of 0 people found the following review helpful. Lots of detail... By whobdis This gives a LOT of detail. This can be very helpful at times but it can make it difficult to find something specific in a 'busy' area. Its a great companion to something that just shows the highlights of what one may look for on any given trip. 1 of 1 people found the following review helpful. Nice detail, but too large for the casual tourist By L Warnecke I suspect this is an awesome map for someone who intends to spend a great deal of time along the Columbia River/Columbia Gorge area. Half of the river is on one side of the map. The other half is on the other side. It would be nice if the town names would be more prominent. There is a lot of detail for campers and hikers, which is more than what I needed for the purpose of my visit.

Waterproof Tear-Resistant Topographic Map The magnificent Multnomah Falls is just one of many natural, cultural, and recreational attractions in the Columbia River Gorge Scenic Area. The 80-mile-long gorge contains diverse ecosystems ranging from the lush Oneonta Gorge Rain Forest to the arid Celilo Grasslands. Expertly researched and created in partnership with local land management agencies, National Geographic's Trails Illustrated map of Columbia River Gorge provides an unparalleled tool for exploring this breathtaking region. Some of the key areas of interest featured on the map include the White Salmon, Klickitat, Sandy, and Lower Deschutes rivers; Yacolt Burn State Forest; Maryhill, Columbia Hills, and Rooster Rock state parks; Mark O. Hatfield Wilderness; and portions of Mount Hood and Gifford-Pinchot national forests. With miles of clearly marked trails including the Pacific Crest National Trail and the Oregon National Historic Trail, and such scenic roadways as the Historic Columbia River Highway and Yakima Scenic Byway, this map will prove invaluable whether you're taking in the scenery on foot or by car. A helpful list of waterfalls makes it easy to take in these natural wonders in your travels. Many recreation features are noted as well, including campgrounds, trailheads, interpretive trails, boat launches, and areas for fishing, windsurfing, and swimming. The map base includes contour lines and elevations for summits. Every Trails Illustrated map is printed on "Backcountry Tough" waterproof, tear-resistant paper. A full UTM grid is printed on the map to aid with GPS navigation. Other features found on this map include: Bonneville Dam, Bull Run Reservoir Number One, Camas, Columbia Hills, Deschutes River, Gifford Pinchot National Forest, Gresham, Hood River, Klickitat River, Lake Celilo, Mark O. Hatfield Wilderness, Mount Defiance, Mt. Hood National Forest, Multnomah Falls, Shellrock Mountain, The Dalles, Troutdale, Washougal, White Salmon River. Map Scale = 1:75,000 Sheet Size = 37.75" x 25.5" Folded Size = 4.25" x 9.25"

About the Author Founded in 1915 as the Cartographic Group, the first division of National Geographic, National Geographic Maps has been responsible for illustrating the world around us through the art and science of mapmaking. Today, National Geographic Maps continues this mission by creating the world's best wall maps, recreation maps, atlases, and globes which inspire people to care about and explore their world.