

(Read free) Colorado National Monument [McInnis Canyons National Conservation Area] (National Geographic Trails Illustrated Map)


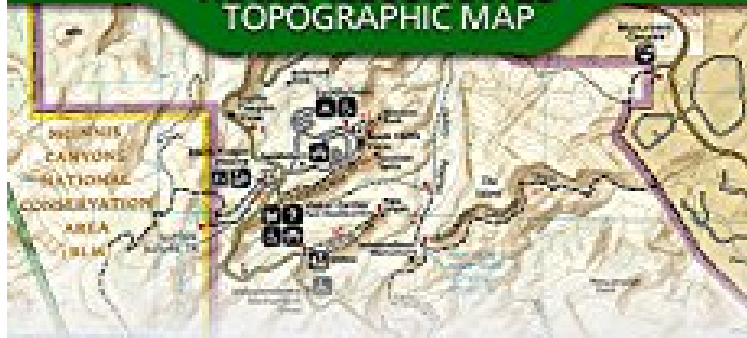
## **Colorado National Monument [McInnis Canyons National Conservation Area] (National Geographic Trails Illustrated Map)**

*National Geographic Maps - Trails Illustrated*  
*\*Download PDF | ePub | DOC | audiobook | ebooks*


**Colorado  
National Monument  
McInnis Canyons NCA**



**TRAILS ILLUSTRATED  
TOPOGRAPHIC MAP**



**REVISED REGULARLY**  
WATERPROOF • TEAR-RESISTANT

 **Download**

 **Read Online**

#808190 in BooksColor: Colorado National Geographic Maps 2008-01-01Format: Folded MapOriginal language:EnglishPDF # 1 7.20 x .60 x 3.90l, .20 Binding: Map2 pagesWaterproof and tear-resistantClearly marked trails for hiking, biking, horseback riding, ATV, and moreDetailed topography and clearly defined, color-coded boundaries of state parks, national recreation areas, wilderness areas, marine sanctuaries, and wildlife refugesHundreds of points of interest, including scenic viewpoints, campgrounds, boat launches, swimming areas, fishing access points, and moreUTM and latitude/longitude grid, as well as selected waypoints and a scale bar for easy and accurate navigation | File size: 39.Mb

**National Geographic Maps - Trails Illustrated : Colorado National Monument [McInnis Canyons National Conservation Area] (National Geographic Trails Illustrated Map)** before purchasing it in order to gauge whether or not it would be worth my time, and all praised Colorado National Monument [McInnis Canyons National Conservation Area] (National Geographic Trails Illustrated Map):

0 of 1 people found the following review helpful. Precise. Planning on using it again. By marc bauer Precise. Planning on using it again.

Waterproof Tear-Resistant Topographic Map National Geographic's Trails Illustrated map of Colorado National Monument details the high use recreation areas throughout Colorado's Grand Valley surrounding the towns of Grand Junction, Fruita, Palisade, and Loma. This popular region features some of the State's most acclaimed mountain biking, hiking and ATV trails including the start of the renowned Kokepelli Trail, which extends down to Moab, UT. Created in partnership with local land management agencies, this expertly researched map features key areas of interest including McInnis Canyon National Conservation Area; James M. Robb-Colorado River and Highline Lake state parks; Grand Valley Open OHV Area; Little Book Cliffs Wild Horse Range; Westwater Canyon; and Black Ridge Canyons Wilderness. An inset of Colorado National Monument provides greater detail of this remarkable area. Designed with a wide range of visitors in mind, this map features detailed topography with shaded relief, elevations, and accurate road network. Trail use is easy to identify, whether you're hiking, biking, horseback riding, or traveling by motorcycle or ATV. Road types are differentiated as well, so you know if the route you choose is a paved, dirt, four-wheel-drive, or high-clearance road. The Diamond Dinosaur Prehistoric Highway and Unaweep Tabeguache Scenic Byway are noted for those wishing to take in the scenery by car. River mileage on the Colorado and Gunnison rivers is noted as well, for those exploring by boat. Many recreation features are provided as well, including campgrounds, trailheads, interpretive trails, boat launches, fishing access, swimming areas, river access, and horse corrals. Every Trails Illustrated map is printed on "Backcountry Tough" waterproof, tear-resistant paper. A full UTM grid is printed on the map to aid with GPS navigation. Other features found on this map include: Colorado National Monument, Fruita, Grand Junction, Grand Valley, Gunnison River, Unaweep Canyon. Map Scale = 1:70,000 Sheet Size = 37.75" x 25.5" Folded Size = 4.25" x 9.25"

About the Author Founded in 1915 as the Cartographic Group, the first division of National Geographic, National Geographic Maps has been responsible for illustrating the world around us through the art and science of mapmaking. Today, National Geographic Maps continues this mission by creating the world's best wall maps, recreation maps, atlases, and globes which inspire people to care about and explore their world.